

**Central Hastings
Detachment Board
Report
January – February
2025**





CHOPP DB REPORT

Jan – Feb 2025

DC Message

General Hours

Collision information

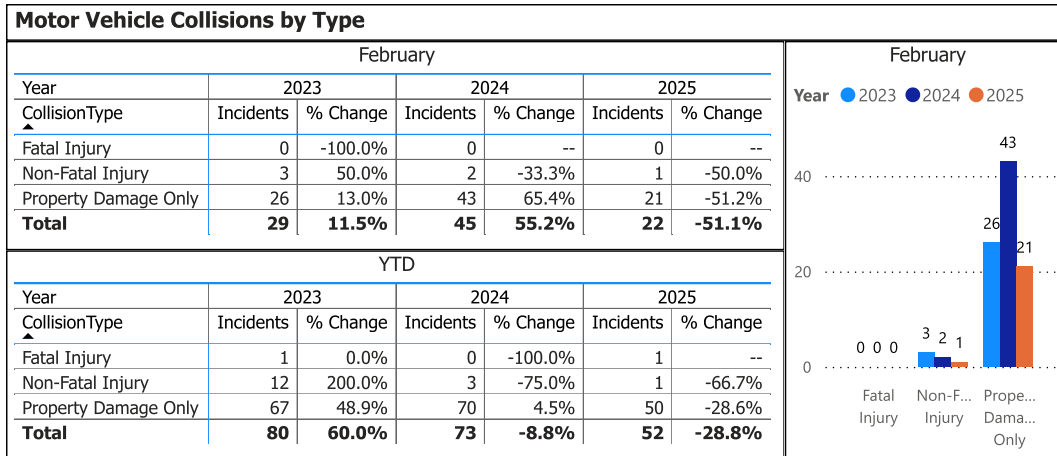
Fatal Causes

Traffic Stats/ICON Information

RMS Information/Calls for Service



OPP Detachment Board Report Collision Reporting System February 2025



Data source (Collision Reporting System) date:
10-Mar-2025

Detachment: 3Q - CENTRAL HASTINGS
Location code(s): 3Q00 - CENTRAL HASTINGS

Area(s): 3030 - Tweed Rural, 3031 - Centre Hastings Rural, 3033 - Madoc Twp, 3034 - Centre Hastings Urban, 3035 - Marmora and Lake Urban, 3036 - Marmora and Lake Rural, 3041 - Stirling-Rawdon, 3045 - Tweed Urban, 3232 - Centre Hastings Secondary School, 3805 - Hwy 62, 3812 - Hwy 7, 3815 - Hwy 37

Data source date:
10-Mar-2025

Report Generated on:
14-Mar-2025 12:13:04 PM

**OPP Detachment Board Report
Collision Reporting System
February 2025**

Fatalities in Detachment Area - Incidents

February									
Type	Motor Vehicle			Motorized Snow Vehicle			Off-Road Vehicle		
Year	Alcohol/Drugs	Incidents	% Change	Alcohol/Drugs	Incidents	% Change	Alcohol/Drugs	Incidents	% Change
2023	0	0	--	0	0	-100.0%	0	0	--
2024	0	0	--	0	0	--	0	0	--
2025	0	0	--	0	0	--	0	0	--

YTD									
Type	Motor Vehicle			Motorized Snow Vehicle			Off-Road Vehicle		
Year	Alcohol/Drugs	Incidents	% Change	Alcohol/Drugs	Incidents	% Change	Alcohol/Drugs	Incidents	% Change
2023	0	1	--	0	0	-100.0%	0	0	--
2024	0	0	-100.0%	0	0	--	0	0	--
2025	0	1	--	0	0	--	0	0	--


Fatalities in Detachment Area - Persons Killed

February						
Type	Motor Vehicle		Motorized Snow Vehicle		Off-Road Vehicle	
Year	Persons Killed	% Change	Persons Killed	% Change	Persons Killed	% Change
2023	0	--	0	-100.0%	0	--
2024	0	--	0	--	0	--
2025	0	--	0	--	0	--

YTD						
Type	Motor Vehicle		Motorized Snow Vehicle		Off-Road Vehicle	
Year	Persons Killed	% Change	Persons Killed	% Change	Persons Killed	% Change
2023	1	--	0	-100.0%	0	--
2024	0	-100.0%	0	--	0	--
2025	1	--	0	--	0	--

Primary Causal Factors in Fatal Motor Vehicle Collisions

February				YTD			
	2023	2024	2025		2023	2024	2025
Speeding	0	0	0	Speeding	0	0	0
Speeding % Change	--	--	--	Speeding % Change	--	--	--
Distracted	0	0	0	Distracted	0	0	0
Distracted % Change	--	--	--	Distracted % Change	--	--	--
Alcohol/Drugs	0	0	0	Alcohol/Drugs	0	0	0
Alcohol/Drugs % Change	-100.0%	--	--	Alcohol/Drugs % Change	-100.0%	--	--
Wildlife	0	0	0	Wildlife	0	0	0
Wildlife % Change	--	--	--	Wildlife % Change	--	--	--
NoSeatbelt	0	0	0	NoSeatbeltYTD	0	0	1
NoSeatbelt YoY%	--	--	--	NoSeatbeltYTD YoY%	--	--	--



Data source (Collision Reporting System) date:
10-Mar-2025

Detachment: 3Q - CENTRAL HASTINGS

Location code(s): 3Q00 - CENTRAL HASTINGS

Area(s): 3030 - Tweed Rural, 3031 - Centre Hastings Rural, 3033 - Madoc Twp, 3034 - Centre Hastings Urban, 3035 - Marmora and Lake Urban, 3036 - Marmora and Lake Rural, 3041 - Stirling-Rawdon, 3045 - Tweed Urban, 3232 - Centre Hastings Secondary School, 3805 - Hwy 62, 3812 - Hwy 7, 3815 - Hwy 37

Data source date:

10-Mar-2025

Report Generated on:

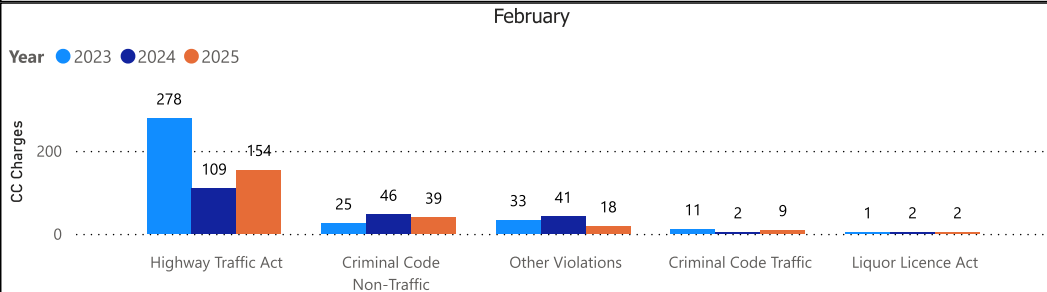
14-Mar-2025 12:13:04 PM

OPP Detachment Board Report Records Management System February 2025

Criminal Code and Provincial Statute Charges Laid

February						
Year	2023		2024		2025	
ChargeCategory1	Offence Count	% Change	Offence Count	% Change	Offence Count	% Change
Criminal Code Non-Traffic	25	-35.9%	46	84.0%	39	-15.2%
Criminal Code Traffic	11	-8.3%	2	-81.8%	9	350.0%
Highway Traffic Act	278	53.6%	109	-60.8%	154	41.3%
Liquor Licence Act	1	0.0%	2	100.0%	2	0.0%
Other Violations	33	120.0%	41	24.2%	18	-56.1%
Total	348	40.3%	200	-42.5%	222	11.0%

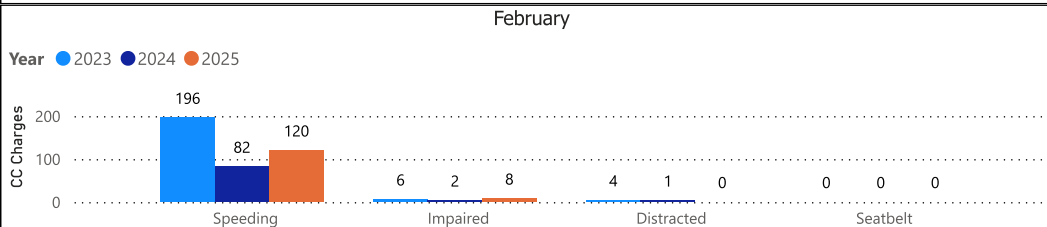
YTD						
Year	2023		2024		2025	
ChargeCategory1	Offence Count	% Change	Offence Count	% Change	Offence Count	% Change
Criminal Code Non-Traffic	80	-22.3%	75	-6.3%	74	-1.3%
Criminal Code Traffic	35	84.2%	2	-94.3%	15	650.0%
Highway Traffic Act	514	47.3%	181	-64.8%	353	95.0%
Liquor Licence Act	3	-25.0%	2	-33.3%	4	100.0%
Other Violations	50	100.0%	43	-14.0%	35	-18.6%
Total	682	36.4%	303	-55.6%	481	58.7%



Traffic Related Charges

February						
Year	2023		2024		2025	
ChargeCategory2	Offence Count	% Change	Offence Count	% Change	Offence Count	% Change
Speeding	196	45.2%	82	-58.2%	120	46.3%
Seatbelt	0	--	0	--	0	--
Impaired	6	-25.0%	2	-66.7%	8	300.0%
Distracted	4	300.0%	1	-75.0%	0	-100.0%

YTD						
Year	2023		2024		2025	
ChargeCategory2	Offence Count	% Change	Offence Count	% Change	Offence Count	% Change
Speeding	358	36.6%	134	-62.6%	271	102.2%
Seatbelt	2	100.0%	0	-100.0%	2	--
Impaired	12	9.1%	2	-83.3%	14	600.0%
Distracted	4	300.0%	2	-50.0%	1	-50.0%



Detachment: 3Q - CENTRAL HASTINGS

Location code(s): 3000 - CENTRAL HASTINGS

Area(s): 3030 - Tweed Rural, 3031 - Centre Hastings Rural, 3033 - Madoc Twp, 3034 - Centre Hastings Urban, 3035 - Marmora and Lake Urban, 3036 - Marmora and Lake Rural, 3041 - Stirling-Rawdon, 3045 - Tweed Urban, 3232 - Centre Hastings Secondary School, 3805 - Hwy 62, 3812 - Hwy 7, 3815 - Hwy 37

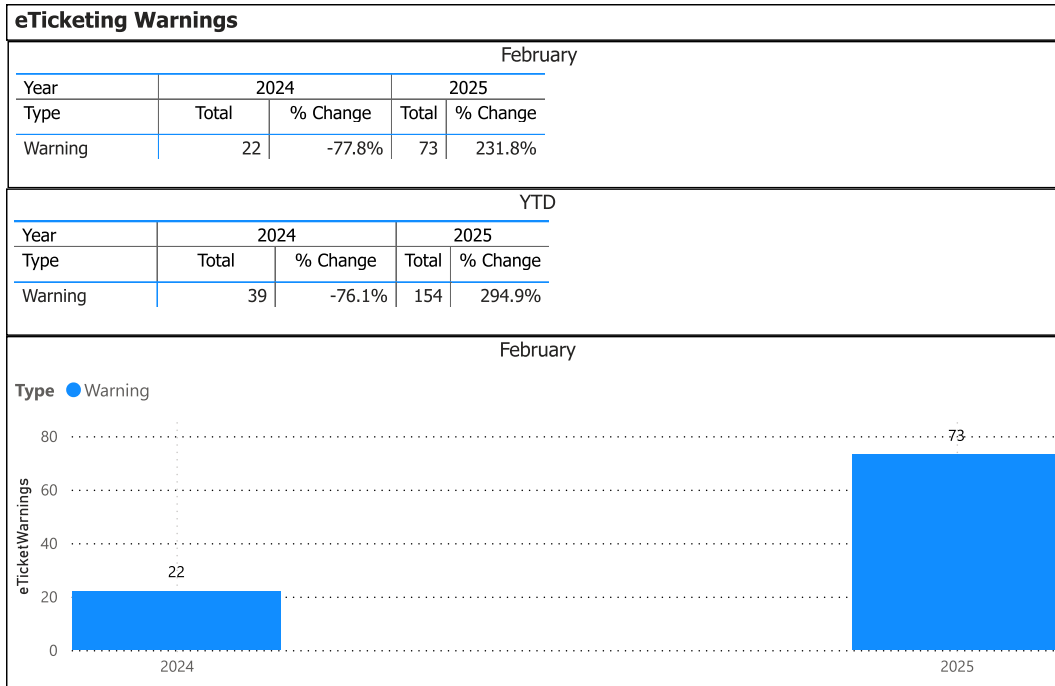
Data source date:

10-Mar-25

Report Generated on:

14-Mar-2025 12:13:04 PM

OPP Detachment Board Report Records Management System February 2025



Note: The eTicketing system was not fully implemented until the end of 2022, therefore data is only available beginning in 2023. % Change in 2023 may appear higher in this report due to the incomplete 2022 data.

Detachment: 3Q - CENTRAL HASTINGS

Location code(s): 3Q00 - CENTRAL HASTINGS

Area(s): 3030 - Tweed Rural, 3031 - Centre Hastings Rural, 3033 - Madoc Twp, 3034 - Centre Hastings Urban, 3035 - Marmora and Lake Urban, 3036 - Marmora and Lake Rural, 3041 - Stirling-Rawdon, 3045 - Tweed Urban, 3232 - Centre Hastings Secondary School, 3805 - Hwy 62, 3812 - Hwy 7, 3815 - Hwy 37

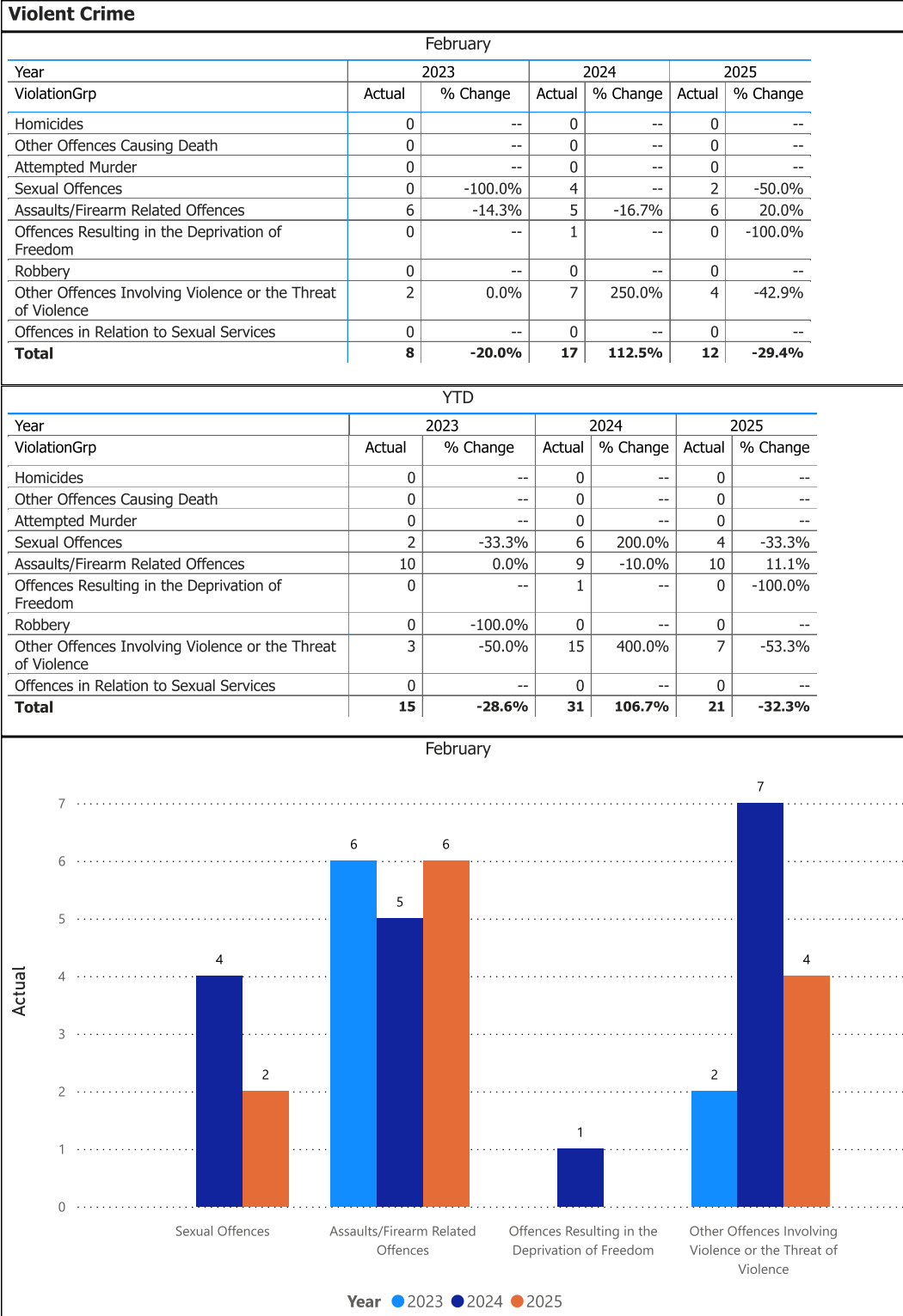
Data source date:

10-Mar-25

Report Generated on:

14-Mar-2025 12:17:14 PM

**OPP Detachment Board Report
Records Management System
February 2025**



Detachment: 3Q - CENTRAL HASTINGS

Location code(s): 3000 - CENTRAL HASTINGS

Area(s): 3030 - Tweed Rural, 3031 - Centre Hastings Rural, 3033 - Madoc Twp, 3034 - Centre Hastings Urban, 3035 - Marmora and Lake Urban, 3036 - Marmora and Lake Rural, 3041 - Stirling-Rawdon, 3045 - Tweed Urban, 3232 - Centre Hastings Secondary School, 3805 - Hwy 62, 3812 - Hwy 7, 3815 - Hwy 37

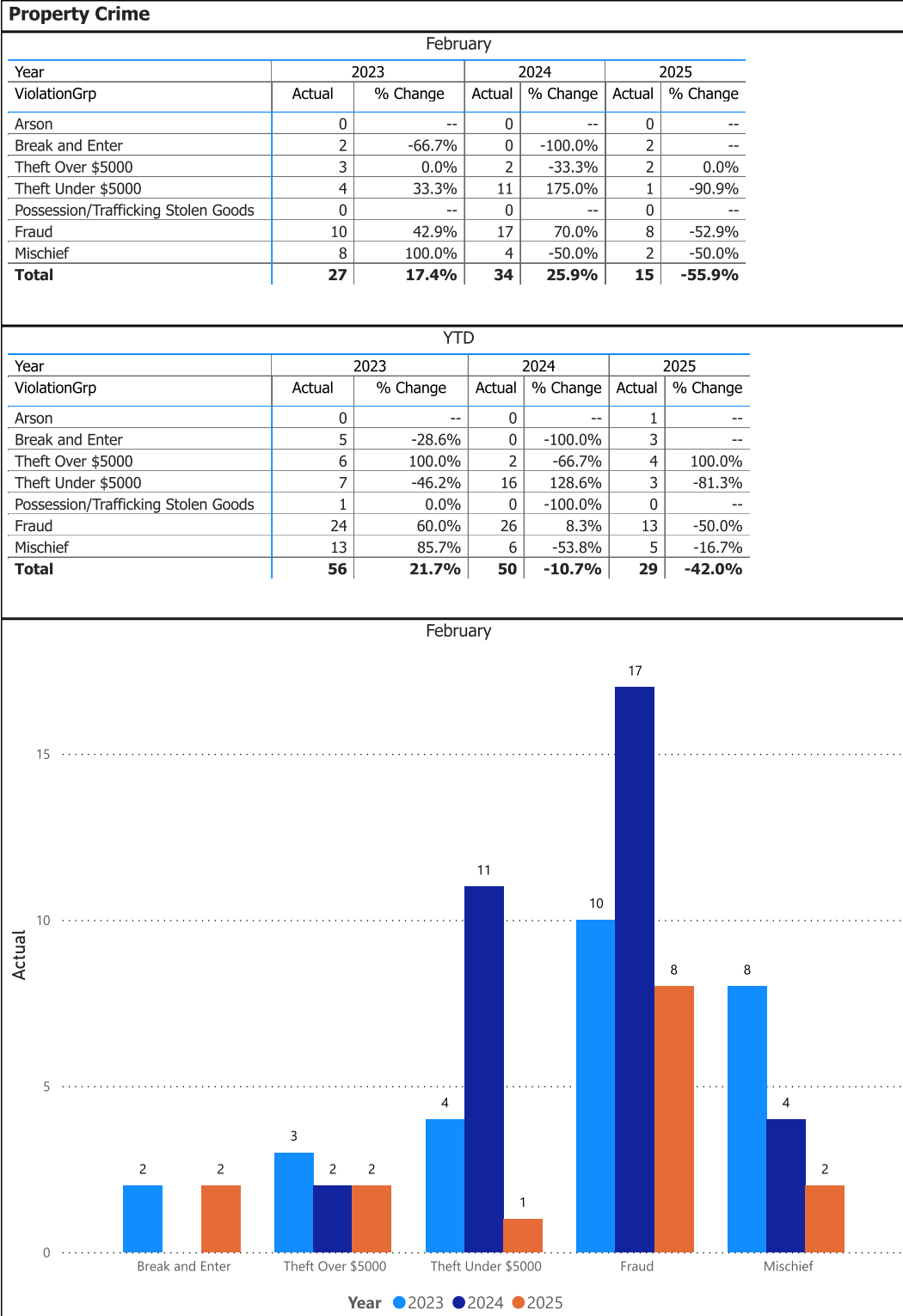
Data source date:

10-Mar-2025

Report Generated on:

14-Mar-2025 12:13:04 PM

**OPP Detachment Board Report
Records Management System
February 2025**



Detachment: 3Q - CENTRAL HASTINGS

Location code(s): 3000 - CENTRAL HASTINGS

Area(s): 3030 - Tweed Rural, 3031 - Centre Hastings Rural, 3033 - Madoc Twp, 3034 - Centre Hastings Urban, 3035 - Marmora and Lake Urban, 3036 - Marmora and Lake Rural, 3041 - Stirling-Rawdon, 3045 - Tweed Urban, 3232 - Centre Hastings Secondary School, 3805 - Hwy 62, 3812 - Hwy 7, 3815 - Hwy 37

Data source date:

10-Mar-2025

Report Generated on:

14-Mar-2025 12:13:04 PM

**OPP Detachment Board Report
Records Management System
February 2025**

Drug Crime

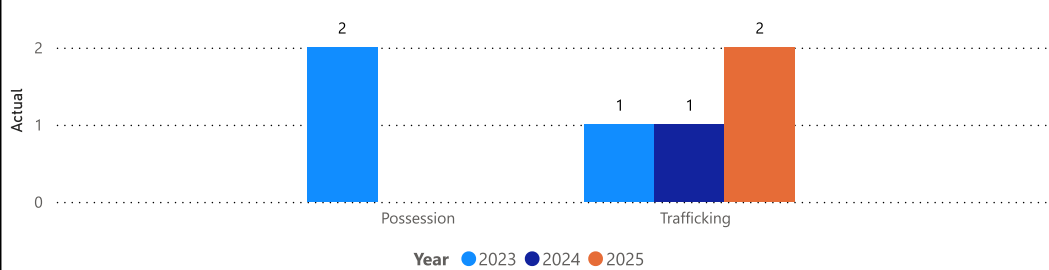
February

Year	2023		2024		2025	
ViolationGrp	Actual	% Change	Actual	% Change	Actual	% Change
Possession	2	100.0%	0	-100.0%	0	--
Trafficking	1	--	1	0.0%	2	100.0%
Importation & Production	0	--	0	--	0	--
Cannabis Possession	0	--	0	--	0	--
Cannabis Distribution	0	--	0	--	0	--
Cannabis Sale	0	--	0	--	0	--
Cannabis Importation & Exportation	0	--	0	--	0	--
Cannabis Production	0	--	0	--	0	--
Other Cannabis Violations	0	--	0	--	0	--
Total	3	200.0%	1	-66.7%	2	100.0%

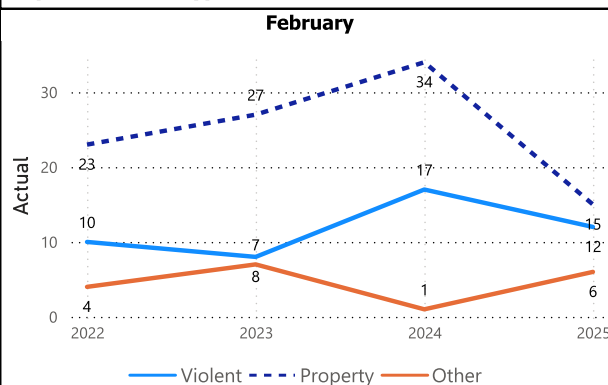
YTD

Year	2023		2024		2025	
ViolationGrp	Actual	% Change	Actual	% Change	Actual	% Change
Possession	2	0.0%	0	-100.0%	0	--
Trafficking	1	--	1	0.0%	2	100.0%
Importation & Production	0	--	0	--	0	--
Cannabis Possession	0	--	0	--	0	--
Cannabis Distribution	0	--	0	--	0	--
Cannabis Sale	0	--	0	--	0	--
Cannabis Importation & Exportation	0	--	0	--	0	--
Cannabis Production	0	--	0	--	0	--
Other Cannabis Violations	0	--	0	--	0	--
Total	3	50.0%	1	-66.7%	2	100.0%

February



Top 3 Violation Types



Top 5 Violation Groups

February					
ViolationGrp	2022	2023	2024	2025	Total
Fraud	7	10	17	8	42
Assaults/Firearm Related Offences	7	6	5	6	24
Theft Under \$5000	3	4	11	1	19
Mischief	4	8	4	2	18
Other Offences Involving Violence or the Threat of Violence	2	2	7	4	15

Detachment: 3Q - CENTRAL HASTINGS

Location code(s): 3000 - CENTRAL HASTINGS

Area(s): 3030 - Tweed Rural, 3031 - Centre Hastings Rural, 3033 - Madoc Twp, 3034 - Centre Hastings Urban, 3035 - Marmora and Lake Urban, 3036 - Marmora and Lake Rural, 3041 - Stirling-Rawdon, 3045 - Tweed Urban, 3232 - Centre Hastings Secondary School, 3805 - Hwy 62, 3812 - Hwy 7, 3815 - Hwy 37

Data source date:

10-Mar-2025

Report Generated on:

14-Mar-2025 12:13:04 PM

OPP Detachment Board Report Records Management System February 2025

Other Crime Occurrences

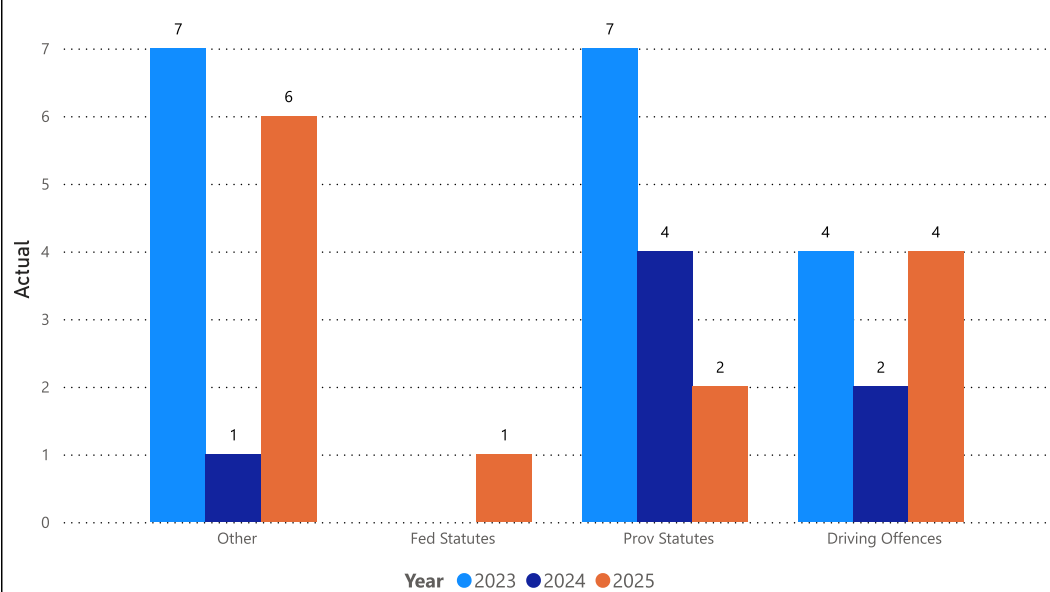
February

Year	2023		2024		2025	
Violation_rollup	Actual	% Change	Actual	% Change	Actual	% Change
Other	7	75.0%	1	-85.7%	6	500.0%
Fed Statutes	0	--	0	--	1	--
Prov Statutes	7	--	4	-42.9%	2	-50.0%
Driving Offences	4	-42.9%	2	-50.0%	4	100.0%
Total	18	63.6%	7	-61.1%	13	85.7%

YTD

Year	2023		2024		2025	
Violation_rollup	Actual	% Change	Actual	% Change	Actual	% Change
Other	15	7.1%	4	-73.3%	14	250.0%
Fed Statutes	0	-100.0%	0	--	1	--
Prov Statutes	15	400.0%	5	-66.7%	7	40.0%
Driving Offences	9	-25.0%	2	-77.8%	7	250.0%
Total	39	30.0%	11	-71.8%	29	163.6%

February



Detachment: 3Q - CENTRAL HASTINGS

Location code(s): 3000 - CENTRAL HASTINGS

Area(s): 3030 - Tweed Rural, 3031 - Centre Hastings Rural, 3033 - Madoc Twp, 3034 - Centre Hastings Urban, 3035 - Marmora and Lake Urban, 3036 - Marmora and Lake Rural, 3041 - Stirling-Rawdon, 3045 - Tweed Urban, 3232 - Centre Hastings Secondary School, 3805 - Hwy 62, 3812 - Hwy 7, 3815 - Hwy 37

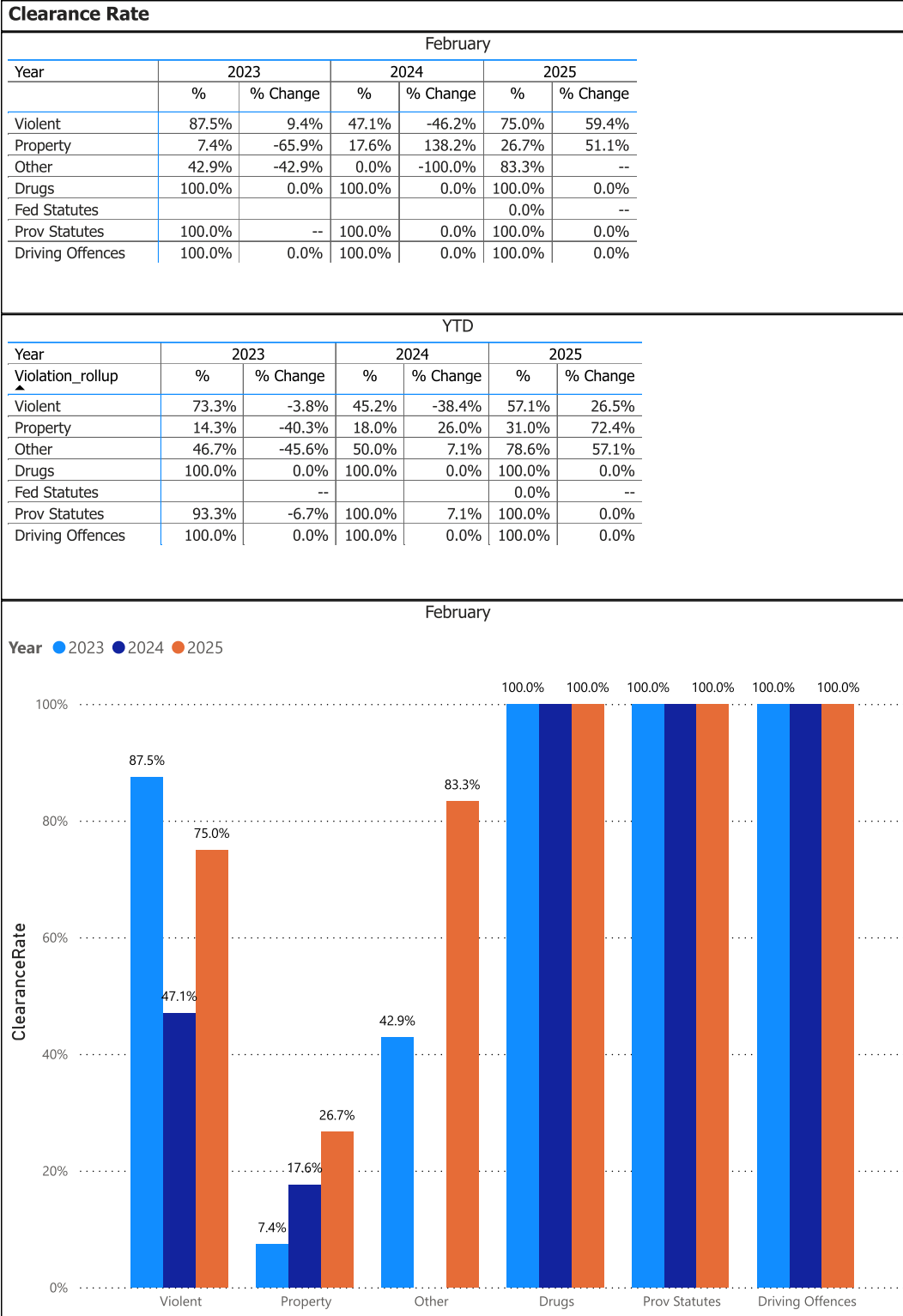
Data source date:

10-Mar-2025

Report Generated on:

14-Mar-2025 12:13:04 PM

OPP Detachment Board Report Records Management System February 2025



Detachment: 3Q - CENTRAL HASTINGS

Location code(s): 3000 - CENTRAL HASTINGS

Area(s): 3030 - Tweed Rural, 3031 - Centre Hastings Rural, 3033 - Madoc Twp, 3034 - Centre Hastings Urban, 3035 - Marmora and Lake Urban, 3036 - Marmora and Lake Rural, 3041 - Stirling-Rawdon, 3045 - Tweed Urban, 3232 - Centre Hastings Secondary School, 3805 - Hwy 62, 3812 - Hwy 7, 3815 - Hwy 37

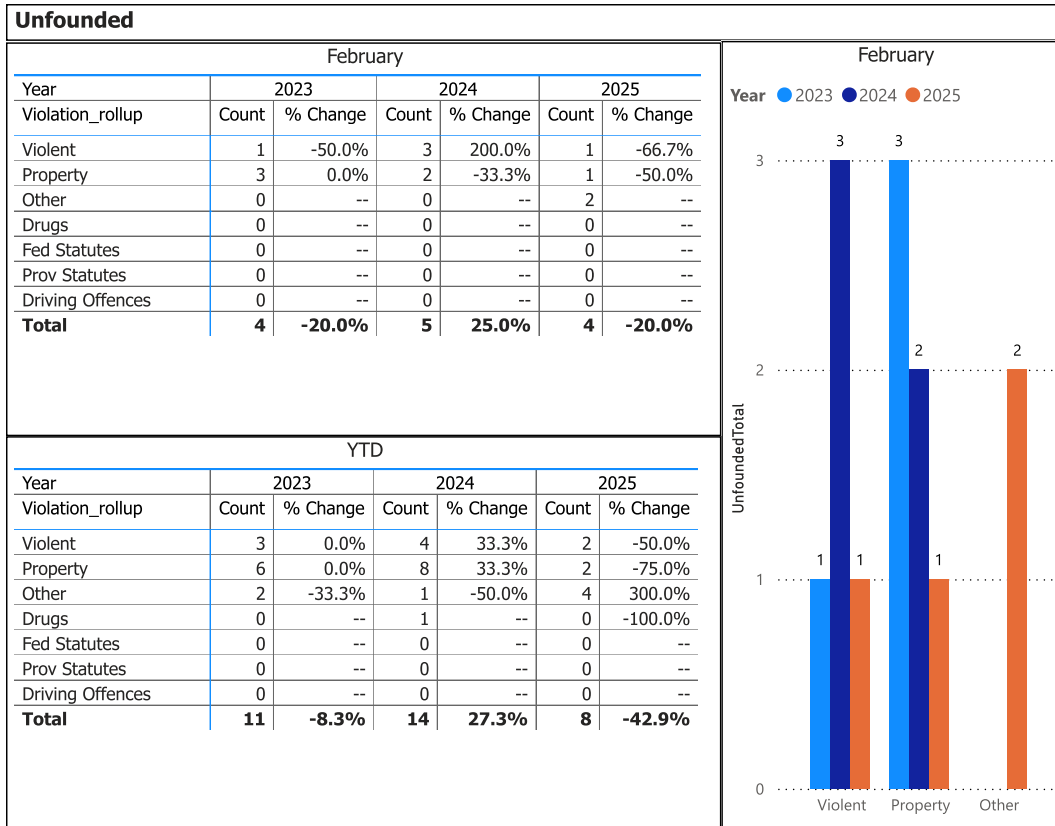
Data source date:

10-Mar-2025

Report Generated on:

14-Mar-2025 12:13:04 PM

OPP Detachment Board Report Records Management System February 2025



Detachment: 3Q - CENTRAL HASTINGS

Location code(s): 3000 - CENTRAL HASTINGS

Area(s): 3030 - Tweed Rural, 3031 - Centre Hastings Rural, 3033 - Madoc Twp, 3034 - Centre Hastings Urban, 3035 - Marmora and Lake Urban, 3036 - Marmora and Lake Rural, 3041 - Stirling-Rawdon, 3045 - Tweed Urban, 3232 - Centre Hastings Secondary School, 3805 - Hwy 62, 3812 - Hwy 7, 3815 - Hwy 37

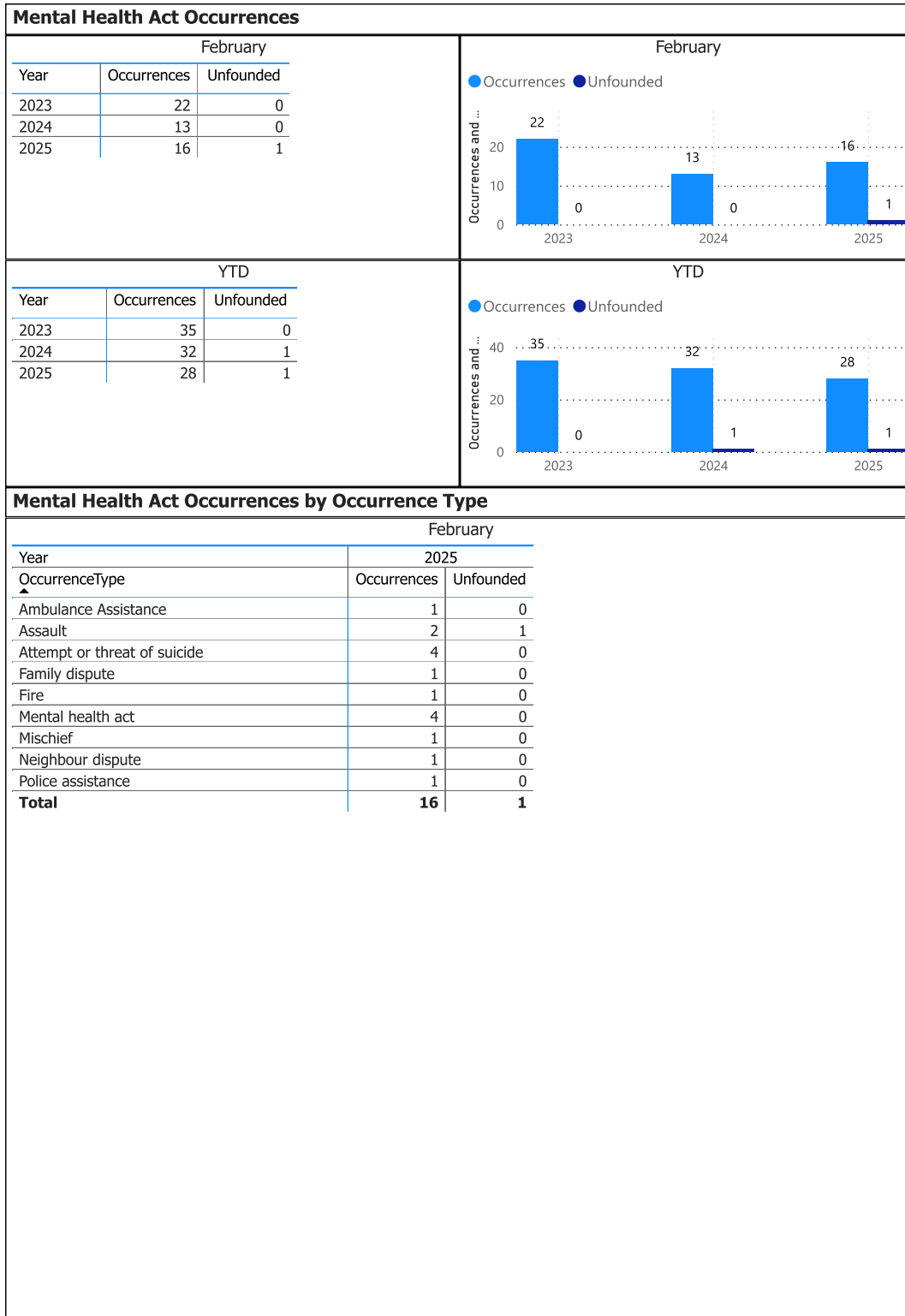
Data source date:

10-Mar-2025

Report Generated on:

14-Mar-2025 12:13:04 PM

OPP Detachment Board Report Records Management System February 2025



Detachment: 3Q - CENTRAL HASTINGS

Location code(s): 3000 - CENTRAL HASTINGS

Area(s): 3030 - Tweed Rural, 3031 - Centre Hastings Rural, 3033 - Madoc Twp, 3034 - Centre Hastings Urban, 3035 - Marmora and Lake Urban, 3036 - Marmora and Lake Rural, 3041 - Stirling-Rawdon, 3045 - Tweed Urban, 3232 - Centre Hastings Secondary School, 3805 - Hwy 62, 3812 - Hwy 7, 3815 - Hwy 37

Data source date:

10-Mar-2025

Report Generated on:

14-Mar-2025 12:13:04 PM